


The Essex County Council (Tendring District) (Permitted Parking Area and Special Parking Area) (Amendment No.30) Order 2012

The Essex County Council in exercise of its powers under Sections 1(1), 2(1) to (3), 4(2), 32(1), 35(1), 45, 46, 49, 53 and Part IV of Schedule 9 of the Road Traffic Regulation Act 1984 ("the Act") and of all other enabling powers and after consultation with the Chief Officer of Police in accordance with Part III of Schedule 9 of the Act, hereby make the following Order:-

1. This order shall come into operation on 23 March 2012 and may be cited as The Essex County Council (Tendring District) (Permitted Parking Area and Special Parking Area) (Amendment No.30) Order 2012.
2. This Order will be incorporated into The Essex County Council (Tendring District) (Permitted Parking Area and Special Parking Area) (Consolidation) Order 2008 (hereinafter referred to as the '2008 Order') by substituting TM170 157 revision 4 to revision 5.

Sealed with the Common Seal of the Essex County Council this twenty first day of March Two Thousand and Twelve

THE COMMON SEAL of the)
ESSEX COUNTY COUNCIL)
Was hereunto affixed in)
The presence of: -)

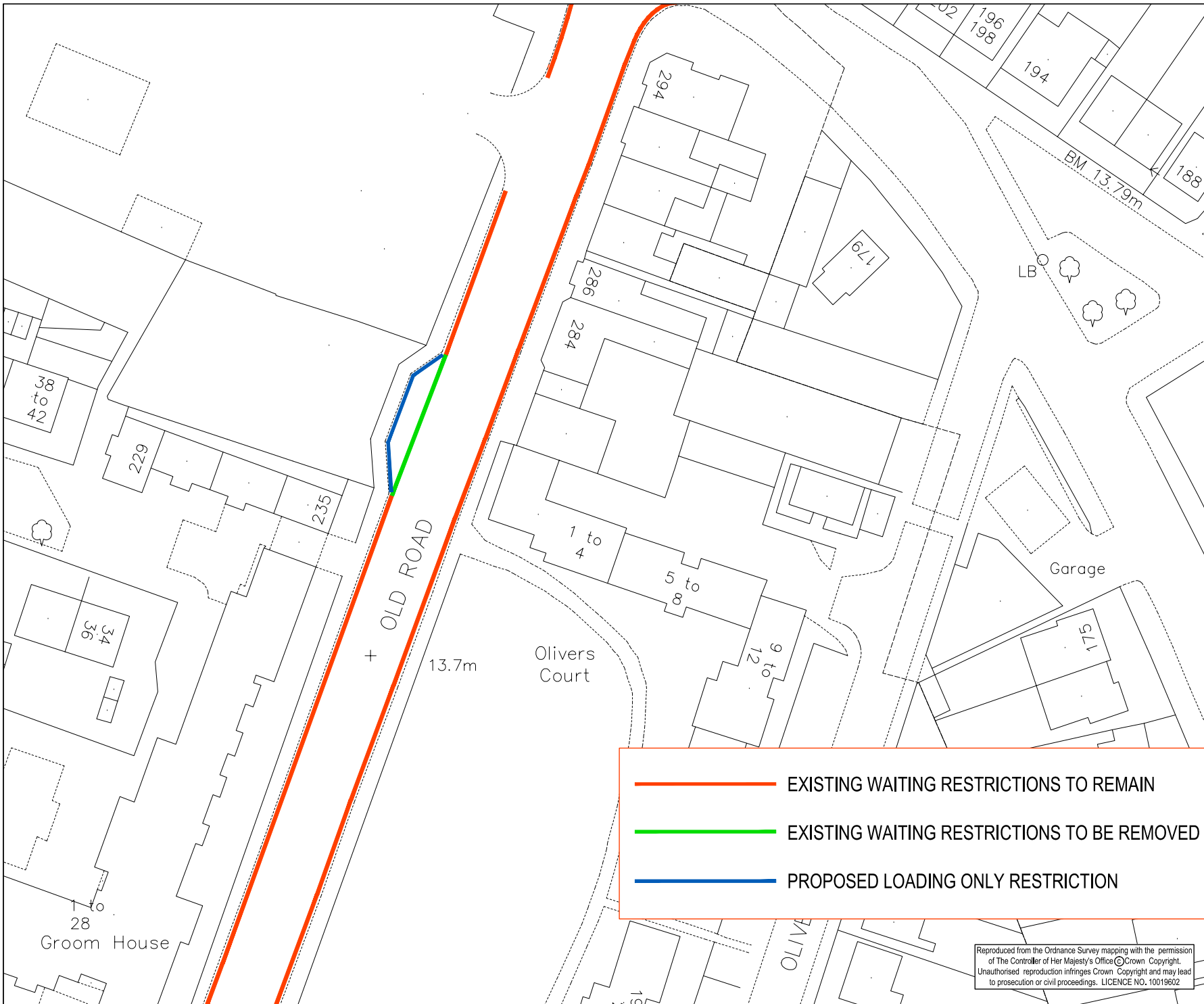


**Chairman
of the Council**



ESSEX COUNTY COUNCIL
23 July 2011

ESSEX COUNTY COUNCIL	
Ordered to be Sealed	23 July 2011
Number in Seal Book	29986






NOTES:




Essex County Council
 Robert Overall
 Executive Director for Environment
 Sustainability & Highways

Drawing Title:
**OLD ROAD, CLACTON
 PROPOSED ALTERATIONS
 TO WAITING RESTRICTIONS**

	EXISTING WAITING RESTRICTIONS TO REMAIN
	EXISTING WAITING RESTRICTIONS TO BE REMOVED
	PROPOSED LOADING ONLY RESTRICTION

Scale: 1:500 @ A3	Drawn By: PTM
Date: 1/6/11	Chk'd By:
Apr'd By:	File Ref:

East Area Highway Office
 910 The Crescent
 Colchester Business Park
 Colchester
 Essex CO4 9QQ
 Telephone : 0845 603 7620 Fax : 01206 838608

Drawing Number: ECC/4/1481	Revision: -
--------------------------------------	----------------

Reproduced from the Ordnance Survey mapping with the permission of The Controller of Her Majesty's Office © Crown Copyright. Unauthorised reproduction infringes Crown Copyright and may lead to prosecution or civil proceedings. LICENCE NO. 10019602